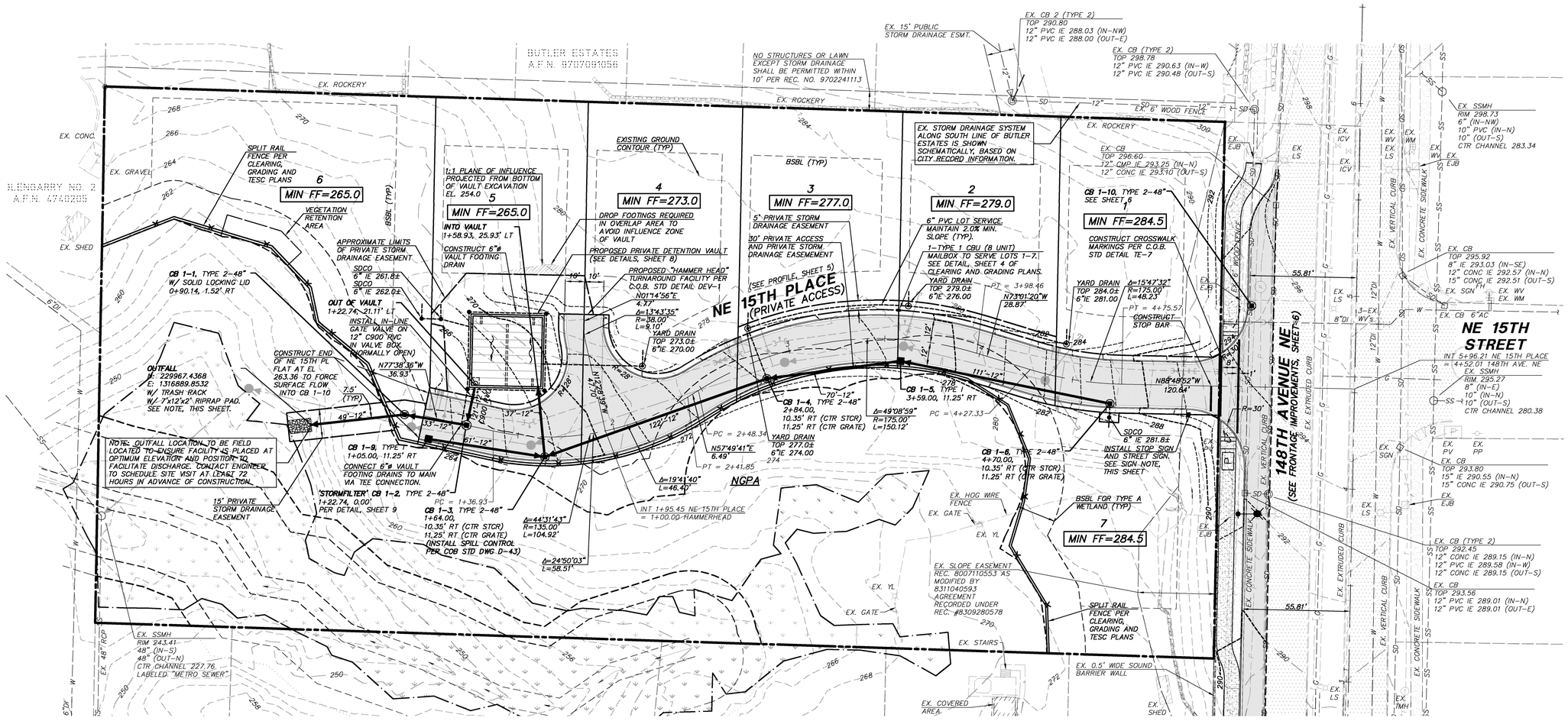

REFER TO "WORK WITHIN THE NGPA" NOTE ON SHEET 3 OF THESE PLANS PRIOR TO STARTING ANY CONSTRUCTION WITHIN THE NGPA AREA.

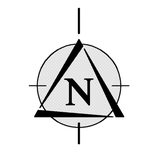

SCALE: 1" = 30'

0 15 30 60

VERT. DATUM NAVD 88
HORIZ. DATUM NAD 83

OUTFALL ROCK LINING SHALL BE QUARRY SPALLS WITH GRADATION AS FOLLOWS:
PASSING 8-INCH SQUARE SIEVE: 100%
PASSING 3-INCH SQUARE SIEVE: 40-60% MAX.
PASSING 3/4-INCH SQUARE SIEVE: 10% MAX.

PROPOSED ON-SITE STORM SYSTEM IS "PRIVATE" AND SHALL BE MAINTAINED BY THE PROPERTY OWNERS.

SEE SHEET 5 FOR ROAD PROFILES. SEE ROAD SECTION, THIS SHEET.

SEE CLEARING, GRADING AND TESC PLANS FOR PERIMETER WETLAND/BUFFER PROTECTION DURING CONSTRUCTION.

DRY UTILITIES TO BE INSTALLED IN JOINT TRENCH PER DESIGN BY OTHERS. DEMO/RELOCATION OF EXISTING FACILITIES TO BE COORDINATED WITH APPROPRIATE UTILITY COMPANY.

* NOTE: IF VERTICAL DISTANCE BETWEEN UTILITY PIPES IS LESS THAN 6" AND APPROVED BY THE CITY A PAD IS REQUIRED. (DOW PLASTICS ETHAFOAM 220 OR APPROVED EQUAL) PAD SIZE – O.D. x O.D. x 2.5" THICK OR AS REQUIRED TO PROTECT PIPES.

CAUTION
LOCATION OF EXISTING UTILITIES SHOWN IS APPROXIMATE AND MAY NOT BE ACCURATE OR ALL INCLUSIVE. IT IS THE CONTRACTOR'S RESPONSIBILITY TO FIELD VERIFY LOCATION OF UTILITIES PRIOR TO PROCEEDING WITH CONSTRUCTION. YOU MUST CALL 1-800-424-5555 NOT LESS THAN 2 FULL BUSINESS DAYS BEFORE BEGINNING EXCAVATION WHERE ANY UNDERGROUND UTILITIES MAY BE LOCATED. FAILURE TO DO SO COULD MEAN BEARING SUBSTANTIAL REPAIR COSTS.

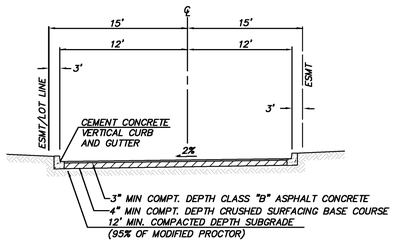

(PRIVATE ACCESS)
NE 15TH PLACE
NOT TO SCALE

© 2009 TRIAD ASSOCIATES

REVIEWED BY: DATE:

NO	DATE	BY	APPR	REVISIONS
1	11/17/09	DAM	RAT	PER CITY COMMENTS
2	3/10/10	DAM	RAT	PER CITY COMMENTS

TRIAD ASSOCIATES
Land Development Consultants
12112 115th Ave. NE
Kirkland, WA 98034-6929
425.821.8448
425.821.3481 fax
800.488.0756 toll free
www. triadassociates.net

RICHARD A. TOMKINS, PE
PROJECT MANAGER
ROBERT E. WALLIS, PLS
PROJECT SURVEYOR
RICHARD A. TOMKINS, PE
PROJECT ENGINEER
JEFFREY L. COX, ASLA 6/5/09
LANDSCAPE ARCH DATE
SCALE: HORIZ: 1"=30' VERT. N/A

GRIFFITH
1405 148TH AVE NE
09-114657 UE

CITY OF BELLEVUE, WASHINGTON

UTILITY GRID # GRID J-6

ROAD AND STORM DRAINAGE PLAN

JOB NUMBER: 05-289

SEC 27 TWP 25 RGE 5 SHT 2 OF 9